

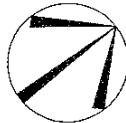

It is the builder's complete responsibility to ensure that all plans submitted for approval fully comply with the Architectural Guidelines and all applicable regulations and requirements including zoning provisions and any provisions in the subdivision agreement. The Control Architect is not responsible in any way for examining or approving site (lotting) plans or working drawings with respect to any zoning or building code or permit matter or that any house can be properly built or located on its lot.

This is to certify that these plans comply with the applicable Architectural Design Guidelines approved by the City of BRAMPTON.

ARCHITECTURAL REVIEW & APPROVAL

APR 12 2016

John G. Williams Limited, Architect

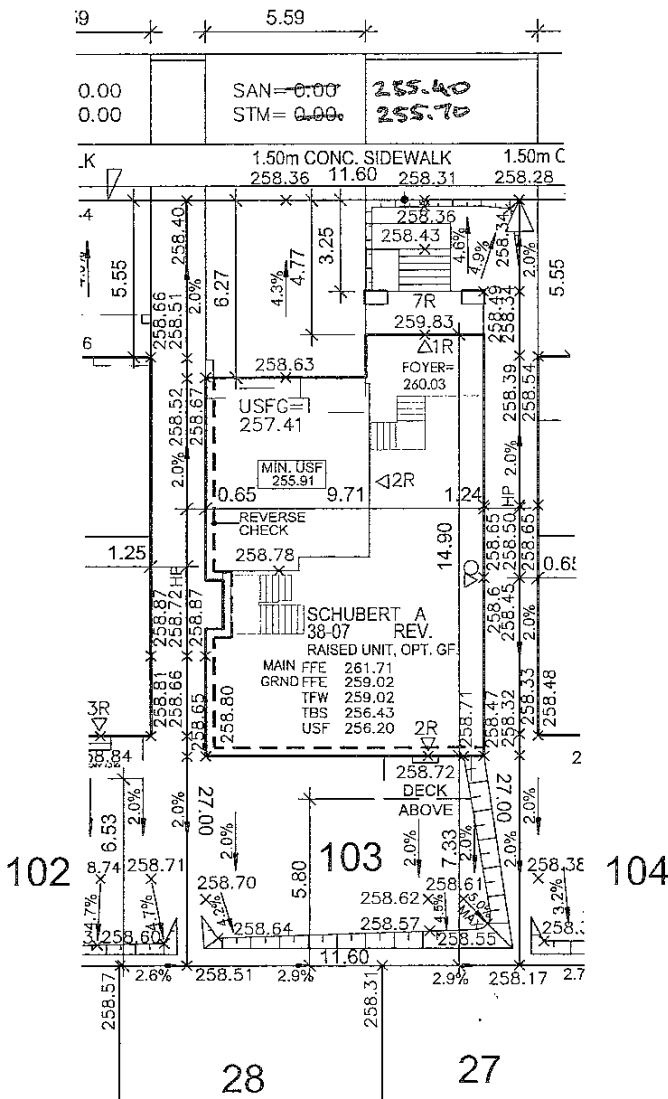


NOTE: BUILDER TO VERIFY LOCATION OF ALL HYDRANTS, STREET LIGHTS, TRANSFORMERS AND OTHER SERVICES. IF MIN. DIMENSIONS ARE NOT MAINTAINED BUILDER IS TO RELOCATE AT HIS OWN EXPENSE.

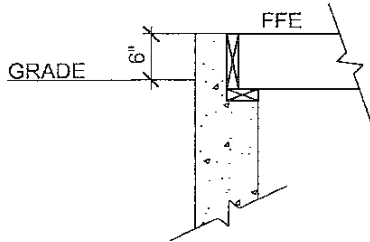
CLIENT	GOLD PARK HOMES
PROJECT/LOCATION	MCLAUGHLIN AND MAYFIELD BRAMPTON, ON
DRAWING	SITE PLAN

BUILDING STATISTICS	
REG. PLAN No.	43M-2005
ZONE	R1F-9.0-38FT
LOT NUMBER	103
LOT AREA(m ²)	313.2
BLDG AREA(m ²)	N/A
LOT COVERAGE(%)	N/A
No. OF STOREYS	3
MEAN HEIGHT(m)	10.82
INT. GARAGE DIMS(m)	5.49 X 6.10
GARAGE DOOR WIDTH(m)	2 X 2.44

LEGEND	
FFE	FINISHED FLOOR ELEVATION
TFW	TOP OF FOUNDATION WALL
TBS	TOP OF BASEMENT SLAB
USF	UNDER SIDE FOOTING
USFR	UNDER SIDE FOOTING @ REAR
USFG	UNDER SIDE FOOTING @ GARAGE
TEF	TOP OF ENGINEERED FILL
R	NUMBER OF RISERS TO GRADE
WOD	WALKOUT DECK
LOB	LOOKOUT BASEMENT
WOB	WALK OUT BASEMENT
REV	REVERSE PLAN
STD	STANDARD PLAN
△	DOOR
○	WINDOW
⊗	BELL PEDISTAL
⊠	CABLE PEDISTAL
□	CATCH BASIN
⊞	DBL. CATCH BASIN
✱	ENGINEERED FILL
⊕	HYDRO CONNECTION
⊙	FIRE HYDRANT
⊙	STREET LIGHT
⊞	MAIL BOX
⊞	TRANSFORMER
⊞	WATER VALVE
⊞	WATER CONNECTION
⊞	SEWER CONNECTIONS 2 LOTS
⊞	SEWER CONNECTIONS 1 LOT
⊞	AIR CONDITIONING
⊞	DOWN SPOUT TO SPLASH PAD
→	SWALE DIRECTION
---	CHAINLINK FENCE
---	PRIVACY FENCE
---	SOUND BARRIER
---	FOOTING TO BE EXTENDED TO 1.25 (MIN) BELOW GRADE



REVERSE CHECK DETAIL



URBANTECH NOTES:

- 1) No final utility location information at this time. Urbantech will not be responsible for future changes to design. Builder should notify purchaser's that street hardware and above ground utility furniture may be added or removed from their frontages.
- 2) Builder to lower underside of footings where adjacent to RLCB leads. Exact depth to be determined on site during footing excavation.
- 3) Builder to stake out driveway curb depressions at time of curb installation.
- 4) Builder to verify location of all hydrants, street lights, transformers and all other services. If min. dimensions are not maintained as per City standards, builder is to relocate at his own expense.
- 5) Builder to confirm service connection elevations and review for absence of conflict prior to footing excavation.
- 6) Final fence design have not been provided at this time. Purchaser to be advised that actual fencing details may not be as shown on this plan.

URBANTECH CONSULTING

We certify that the proposed grades at the lot corners are correct, and that the lot grading of the subject lot is in conformity to the approved subdivision grading plans and City standards.

REVIEWED BY: MLW DATE: APR 11 2016

ISSUED OR REVISION COMMENTS				
NO.	DESCRIPTION	DATE	DWN	CHK
1	ISSUED FOR REVIEW	MAR.15/16	BWS	JP
2	ISSUED FOR FINAL	APR.07/16	BWS	JP

I, JULIO PINZON, DECLARE THAT I HAVE REVIEWED AND TAKE DESIGN RESPONSIBILITY FOR THE DESIGN WORK ON BEHALF OF RN DESIGN LIMITED, UNDER DIVISION C, PART 3, SUBSECTION 3.2.4. OF THE BUILDING CODE. I AM QUALIFIED, AND THE FIRM IS REGISTERED, IN THE APPROPRIATE CLASSES/CATEGORIES.	38688
QUALIFIED DESIGNER BCIN	26995
FIRM BCIN	
APR.07/16	
DATE	SIGNATURE

DRAWN BY	BWS
SCALE	1:250
PROJECT No.	13098
LOT NUMBER	103

Imagine • Inspire • Create

TEL: (905) 738-3177
FAX: (905) 738-5449
DWG@RNDISIGN.COM